

Town of Madbury New Hampshire

Master Plan

Water Resources




June 14, 2005-
as amended

Legend

Overlay District








 WELLHEAD/STRATIFIED-DRIFT
AQUIFER PROTECTION

Surface Water Features





 Lake, Pond,
 Swamp/Marsh
 River, Stream, Ditch/Canal

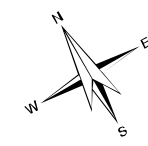
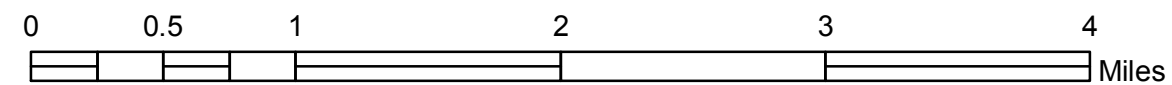
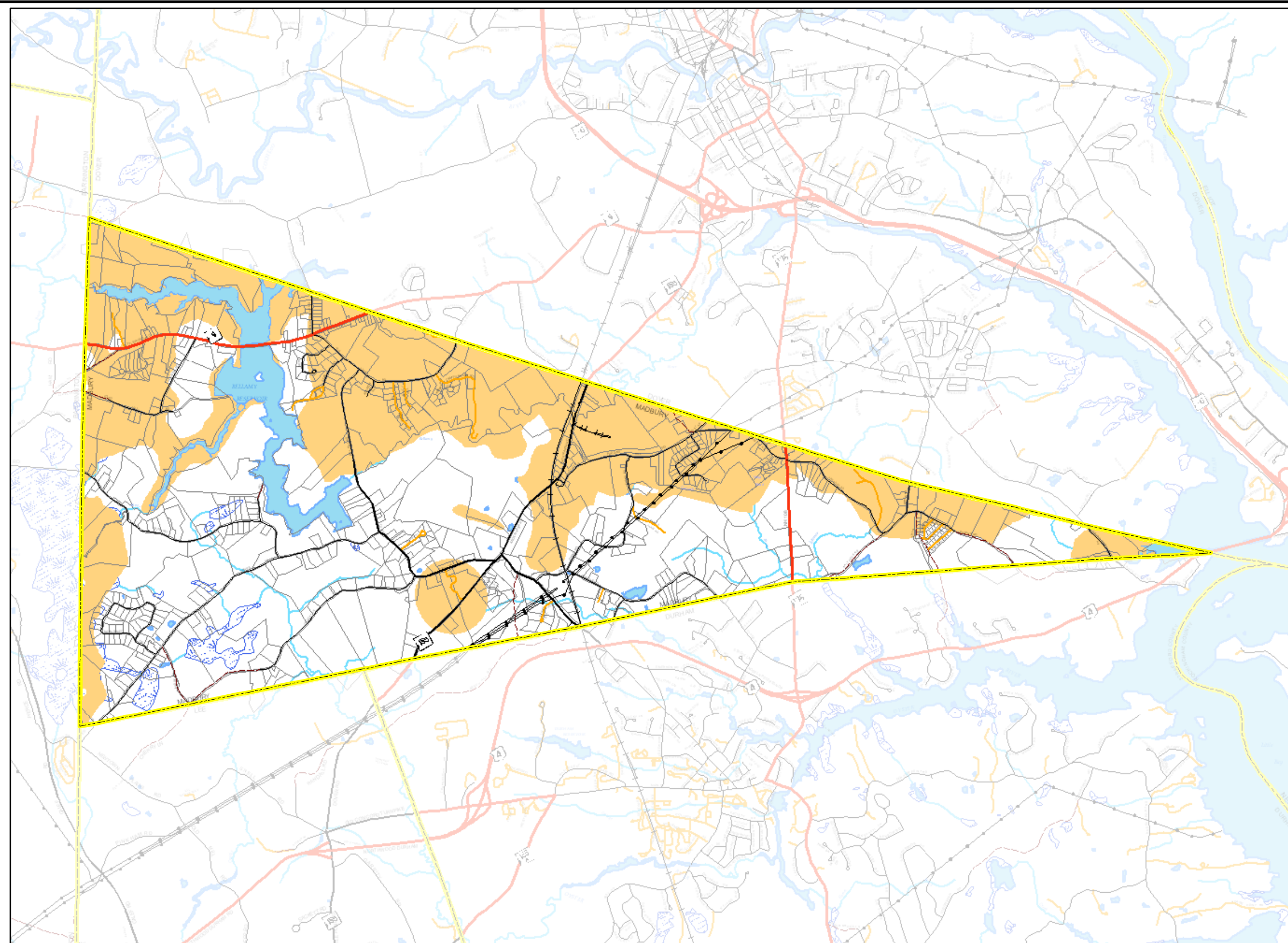
Transportation Features

Roads by RSA Class

 Class I Trunk Line Highway
 Class II State Aid Highway
 Class III Recreational Roads
 Class IV Town or City Streets
 Class V Town Roads/Rural Highways
 Class VI Not Maintained
 Private Roads

Miscellaneous

 Transmission Lines
 Railroad Tracks
 Town Boundary
 Tax Parcels



30degree counter-clockwise rotation
of GRID North
NH STATE PLANE
NAD 1983 (feet)

Prepared by **Strafford Regional Planning Commission**
2 Ridge Street, Suite 4, Dover, NH 03820
T: (603) 742-2523 F: (603) 742-7998 em: srpc@strafford.org
Date/Author: 30 August 2005 // DEA
Last Modified Date/By: 4 May 2010 // DC
Print Date: 25 May 2010
Path: G:\Towns\mad\Master Plan\mp_WellAquiferProtection11x17.mxd

Data Sources

Base features are from USGS 1:24,000 scale Digital Line Graphs, as archived in the GRANIT database. Digital data in NH GRANIT represent the efforts of the contributing agencies to record information from the cited source materials. Complex Systems Research Center (CSRC), under contract to the Office of Energy & Planning (OEP), and in consultation with cooperating agencies, maintains a continuing program to identify and correct errors in these data. Neither OEP nor CSRC make any claim as to the validity or reliability or to any implied uses of these data.

Transportation data provided by NHDOT (12-12-07), with updates to Street names by SRPC Staff. Known errors exist within the data. SRPC welcomes feedback on any updates to street names.

Digital tax parcels taken from SRPC database. Data should be used for planning purposes only. Data was derived from various sources and were updated at different time frames, with varying levels of accuracy.

Water Resources data provided by NH DES November 30, 2006.

Overlay District boundaries provided by the Town of Madbury.

